
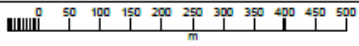
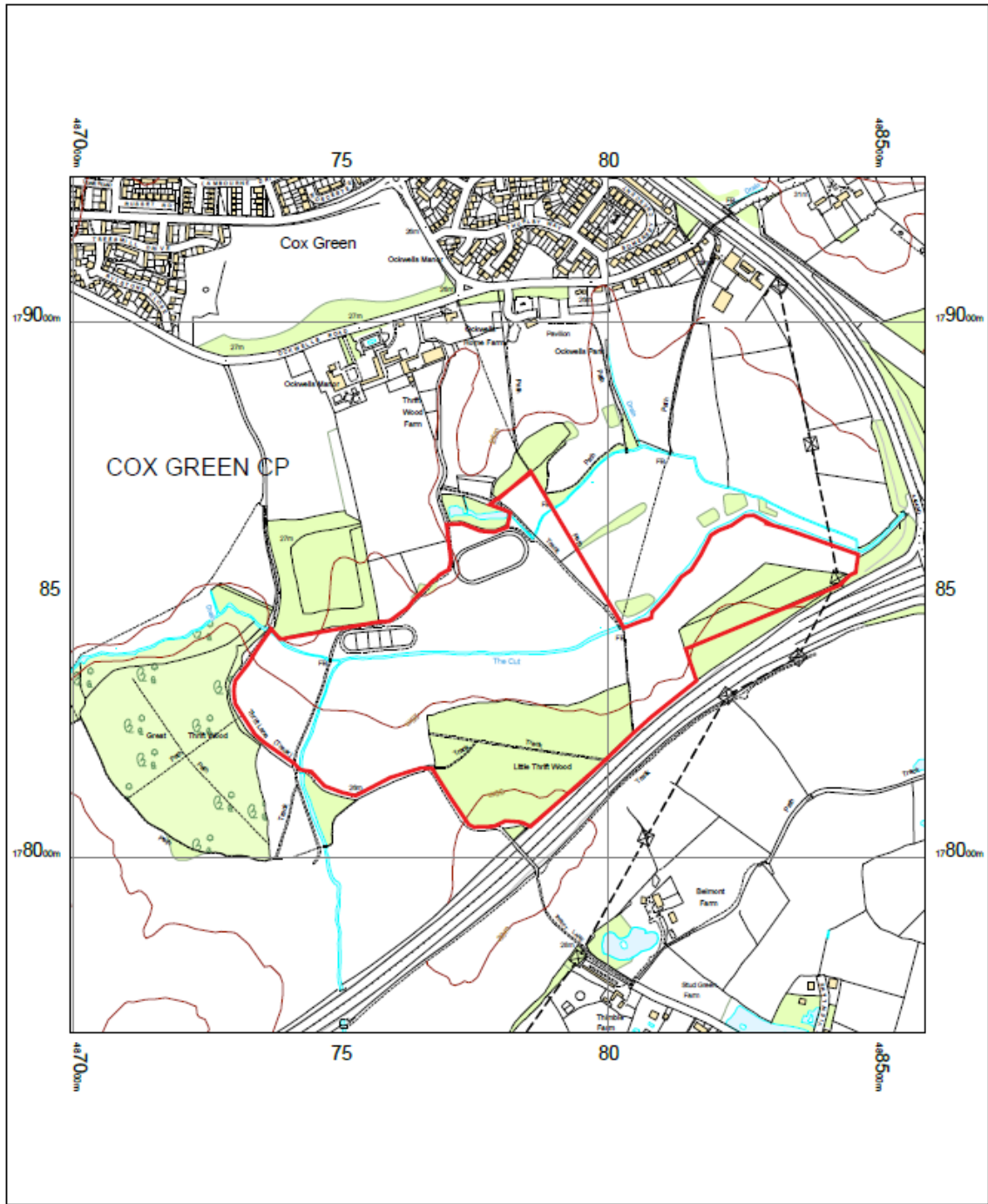


Appendix A – Site Location and Layout Plan



OS VectorMap Local - Landplan Style
21 December 2016, ID: BLJT-00588963
www.planningapplicationmaps.co.uk
1:10000 scale print at A4, Centre: 487792 E, 178471 N
©Crown Copyright Ordnance Survey. Licence no.
100051661

